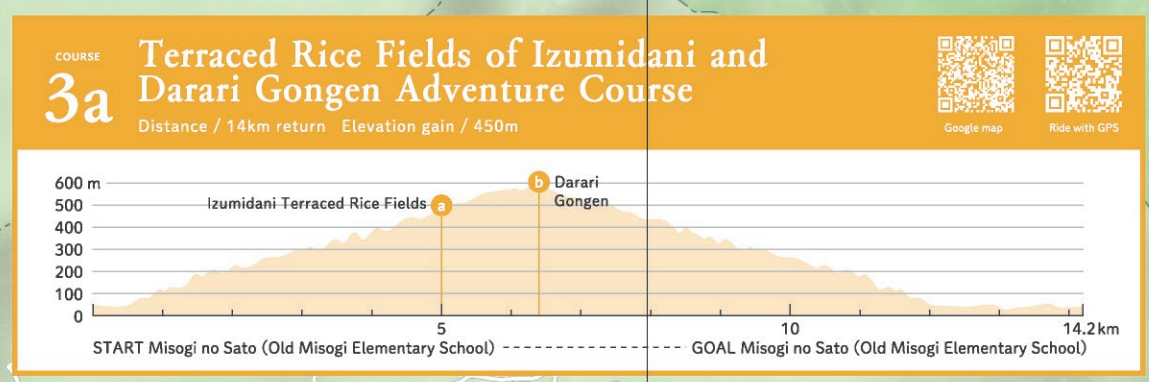
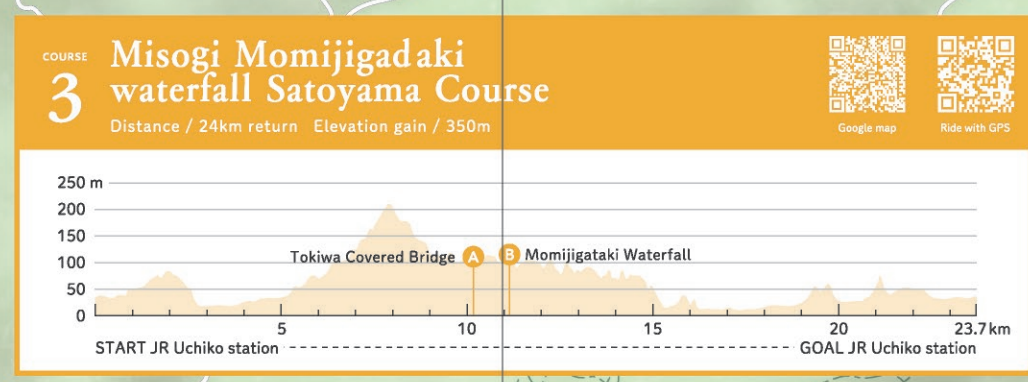
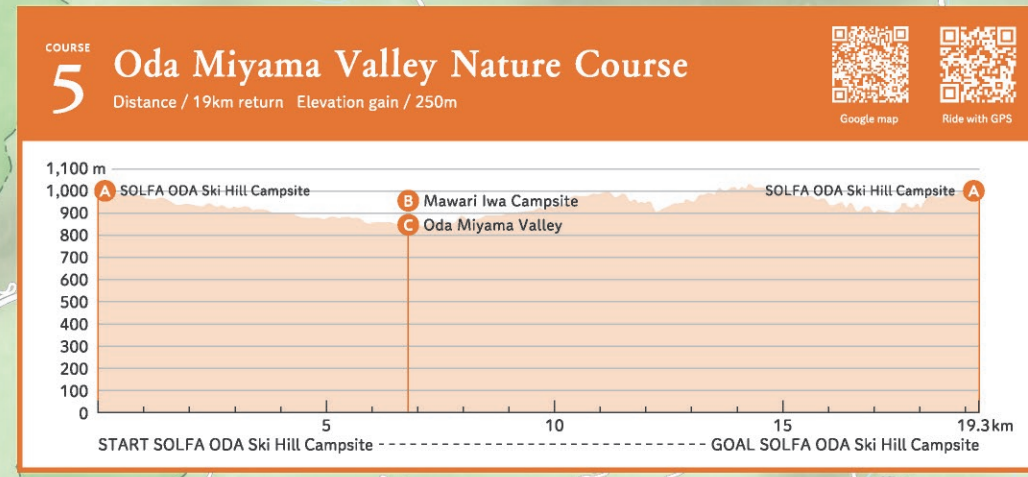
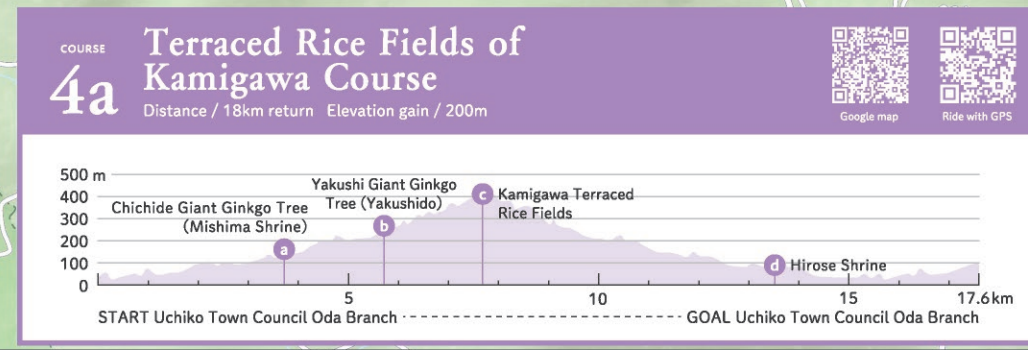
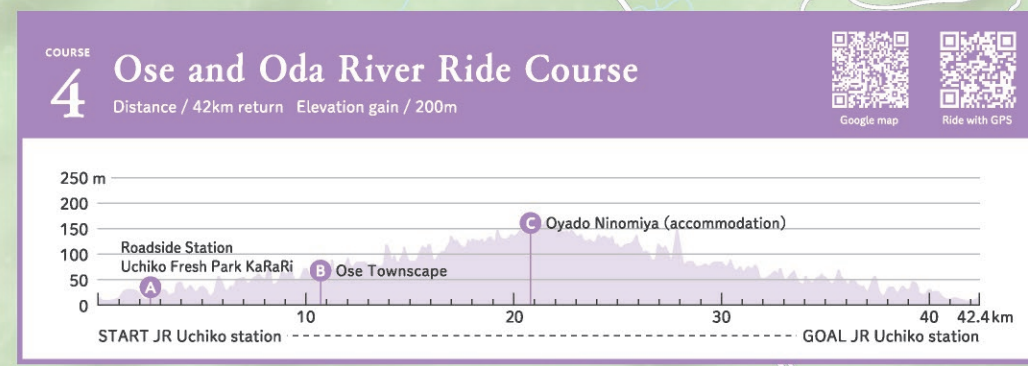
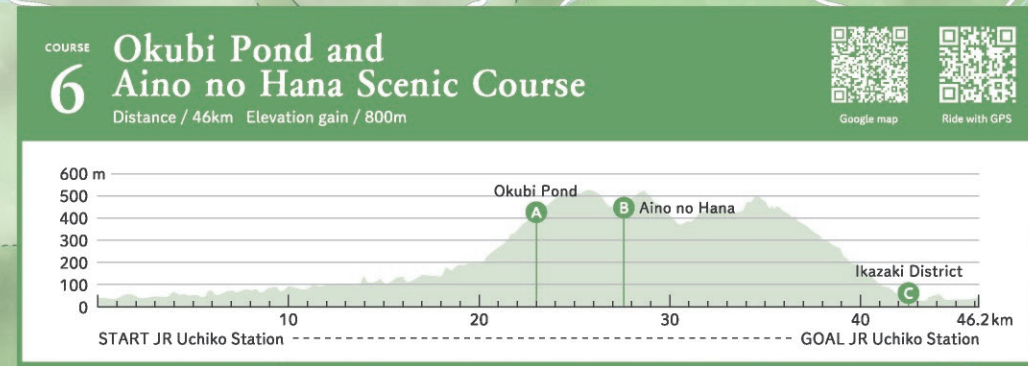
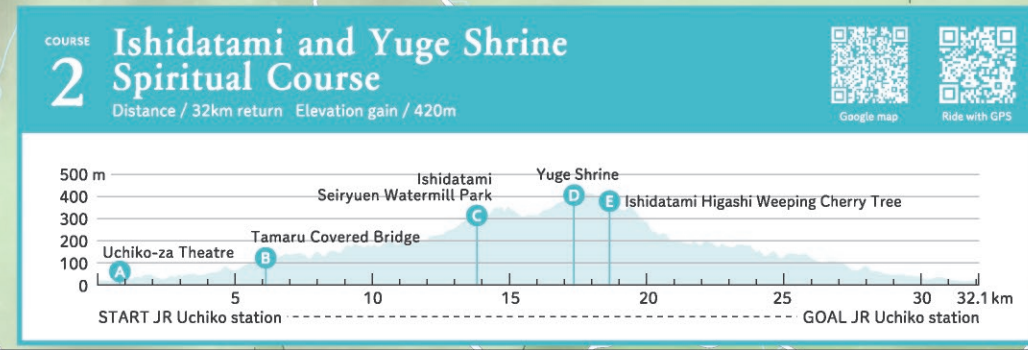
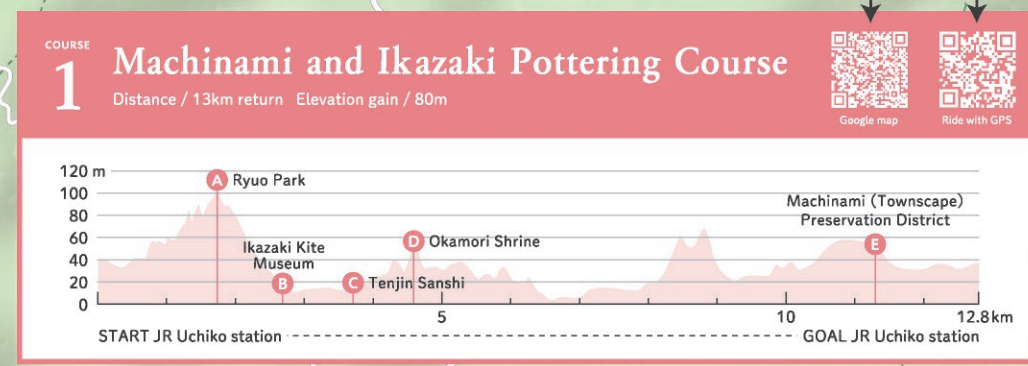


How to Navigate?
 Use these QR codes to access the route maps online to help you navigate each course. Maps are available on both Google Maps and Ride With GPS applications.



- Map Legend**
- JR Line
 - Highway
 - National hwy
 - Main road
 - Route Direction (Outbound)
 - Route Direction (Return)
 - Gradient (climb)
 - Gradient (descent)
 - Peak
 - Nanyo Cycle Oasis
 - Rental Cycles
 - Bicycle Shop
 - Roadside Station
 - Free Parking
 - Paid Parking
 - Toilets
 - Points to note
 - Scenic Spot
 - Covered Bridge
 - 24hr Convenience Store
 - Campsite
- Seasonal highlights**
- Cherry blossom
 - Autumn leaves
 - Firefly
 - Iris
 - Rhododendron
 - Others

